

Yoshitomi Town

Yamakuni River Flood / Sediment Disaster Hazard Map

In Yoshitomi Town, 13 locations are designated as Sediment Disaster (Special) Hazard Zones prone to slope collapse. The residents in and around these areas are advised to make early evacuations during heavy rains, etc., given the high possibilities of sediment disasters.

*Sediment disasters may occur even outside the designated areas

- Be alert to precursory phenomena!
- Be especially cautious during heavy rains, typhoons, and earthquakes!
- Evacuate immediately when you sense danger!

(The information on sediment disasters is provided on Page 8 of the Yoshitomi Town DP Handbook.)

Slope Failures



Sediment Disaster Hazard Zones
Areas where sediment disasters can cause injuries to the life and body of the residents.

Sediment Disaster Special Hazard Zones
Areas out of the Sediment Disaster Hazard Zones where sediment disasters can destroy or damage buildings and cause serious injuries to the life and body of the residents.

Yamakuni River System Yamakuni River Anticipated Flood Zone Map

1. Background

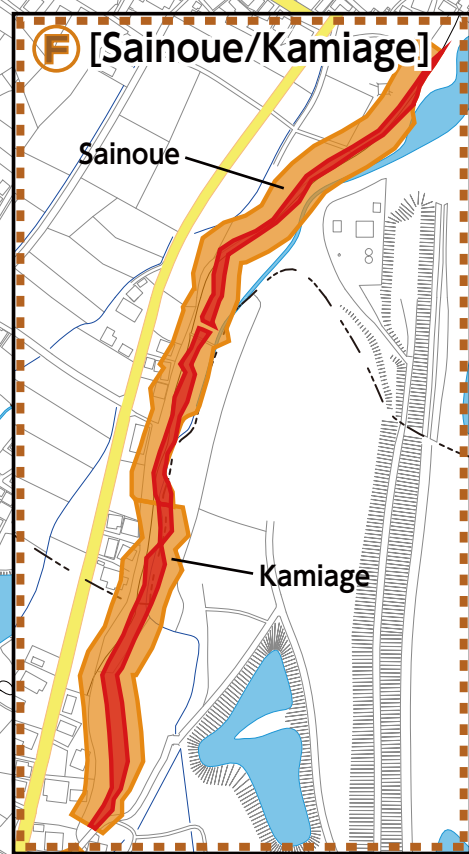
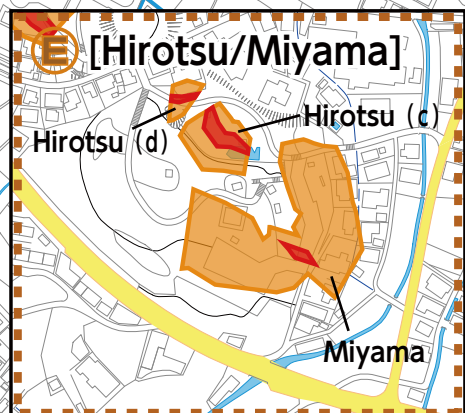
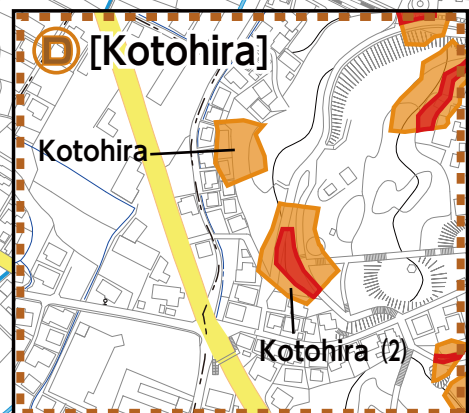
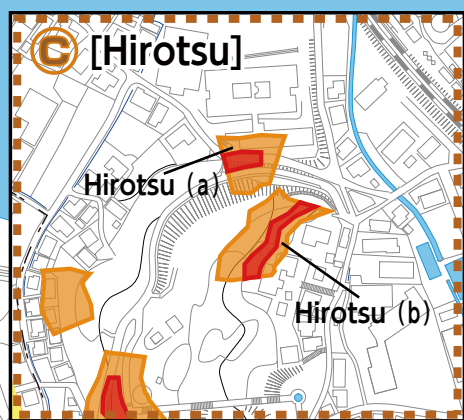
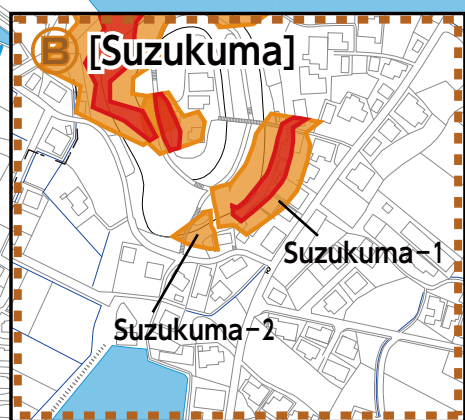
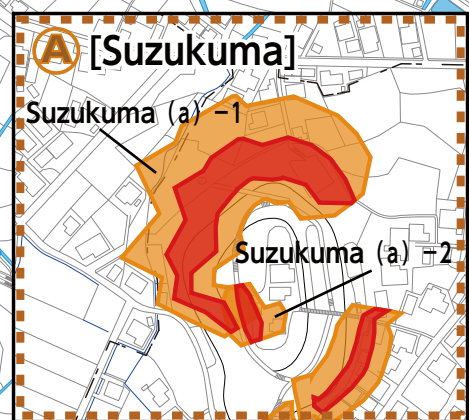
- (1) This Map indicates the Anticipated Flood Zones and floodwater depths in the Flood Forecast Areas along the Yamakuni River System Yamakuni River in the case of the anticipated rainfalls of the largest scale according to the guidelines provided by Flood Control Act.
- (2) The prediction of the Anticipated Flood Zone map is based on simulations of the Yamakuni River being flooded by the anticipated rainfalls of the largest scale while taking into consideration the current river course and the capacity of existing flood control facilities of the Yamakuni River.
- (3) The above simulations do not take into consideration the flooding of the tributaries, floods caused by rainfalls exceeding the presupposed level for the simulations, or floods caused by storm surges and drain system flooding in the area. Therefore, floods may occur outside the Anticipated Flood Zones and floodwater depths may differ from the predictions.

*Note) For the areas outside the national control section, only overflowing/levee overflowing are taken into consideration. The prefecture will make an additional announcement regarding the Anticipated Flood Zones in cases of a levee breach.

2. Basic Information

- (1) Map prepared by: Yamakuni River Office, Kyushu Regional Development Bureau, Ministry of Land, Infrastructure, Transport and Tourism
- (2) Target Flood Forecast River: Yamakuni River System Yamakuni River (target section)
Left Bank : from the area bordering 327-1 Kakisaka Sono, Yabakei-machi, Nakatsu City, Oita Prefecture, to the Sea
Right bank: from the area bordering 2224 Nakaso, Oshima, Yabakei-machi, Nakatsu City, Oita Prefecture, to the Sea
- (3) Rainfall condition: Total rainfall of 528 mm within 9 hours in the basin of Yamakuni River

Suonada Sea

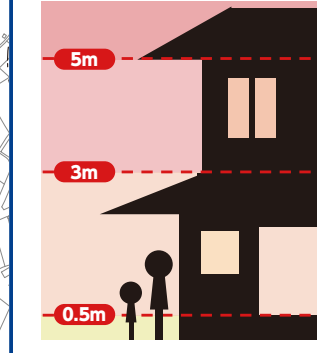


Sediment Disasters Legend

- Sediment Disaster Special Hazard Zones
- Sediment Disaster Hazard Zones

Anticipated Floodwater Depth Legend

- 5.0 m - less than 10 m
- 3.0 m - less than 5.0 m
- 0.5 m - less than 3.0 m
- Less than 0.5 m



Evacuation Sites / Disaster Prevention Legend

- Evacuation Shelter
- Tsunami Evacuation Building
- Open Space, etc.
- Medical Facility
- Flood-control Supply Warehouse
- Residential Police Box
- Volunteer Fire Corps
- Community Center / Meeting Hall

Other legends and symbols

- Town Office
- School
- Post Office
- National Highway
- Prefectural Road / General Prefectural Road
- Main Town Road
- Main Waterway

Important Flood Prevention Points

Symbol	River Name	Area	Expected situation
a	Yamakuni River left bank	Koji	Overflow
b	Sai River right bank	Tsuchiya	Levee overflow

Medical Facilities

No.	Name	Telephone No.
1	Higashi Hospital	22-2219
2	Tobaru Internal Medicine Clinic	22-0782
3	Nakayama Internal Medicine Clinic	23-5623
4	Yoshitomi Orthopedic & Rheumatology Clinic	25-2225
5	Sayano Pediatrics	24-4152
6	Imatomi Clinic	24-8688
7	Kinomichi Clinic	22-2411

Area Code 0979

Emergency Contact

Name	Telephone No.
Yoshitomi Town Office	24-1122
Buzen Fire Station	82-0119
Fukuoka Prefecture Buzen Police Station	82-0110

Area Code 0979

Crimes / Accidents: 110/ Fire / Emergency: 119/
Accidents at sea: 118
*Don't panic, stay calm, and tell them your situation.

Name	Telephone No.
Yukuhashi Branch Office, Kyushu Electric Power Co., Inc.	0120-986-103
Water and Sewage Division, Yoshitomi Town Office	24-4074
NTT (113 for phone malfunction) or 0120-444-113	